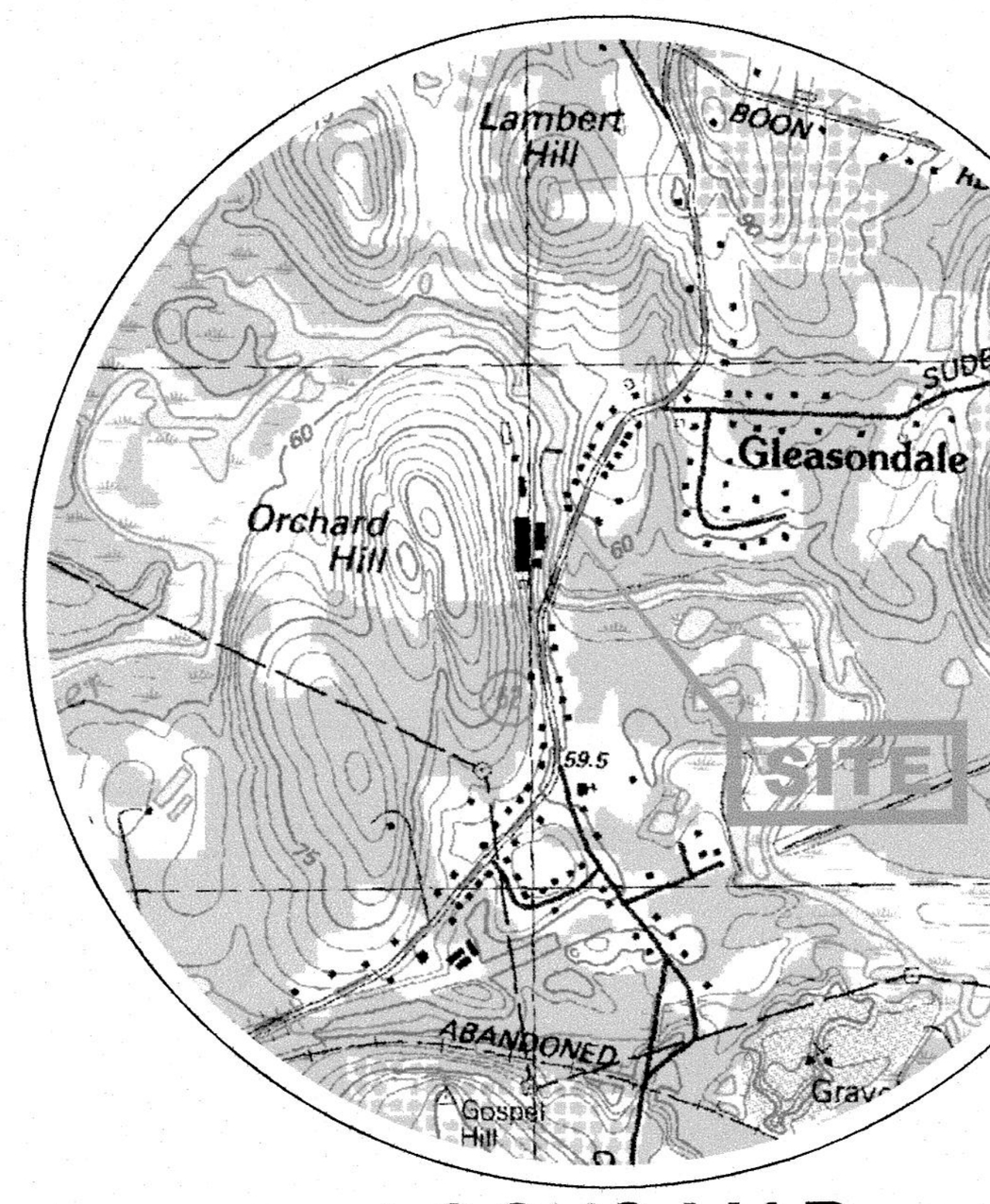

LOCUS MAP

SCALE: 1" = 1,500'

SCHEDULE OF CROSS-TIES:

COMPONENT	A	B
SEPTIC TANK	17.9'	43.4'
PUMP TANK	14.9'	29.4'
D-BOX	21.9'	42.8'
INSP. PORT	67.1'	78.6'

BUOYANCY CALC'S

SEPTIC TANK:
TOTAL DOWNWARD FORCE : 20,576 LBS±
TOTAL UPWARD FORCE: 4,296 LBS±
FACTOR OF SAFETY: 4.79

PUMP CHAMBER:
TOTAL DOWNWARD FORCE : 37,047 LBS±
TOTAL UPWARD FORCE: 20,427 LBS±
FACTOR OF SAFETY: 1.81

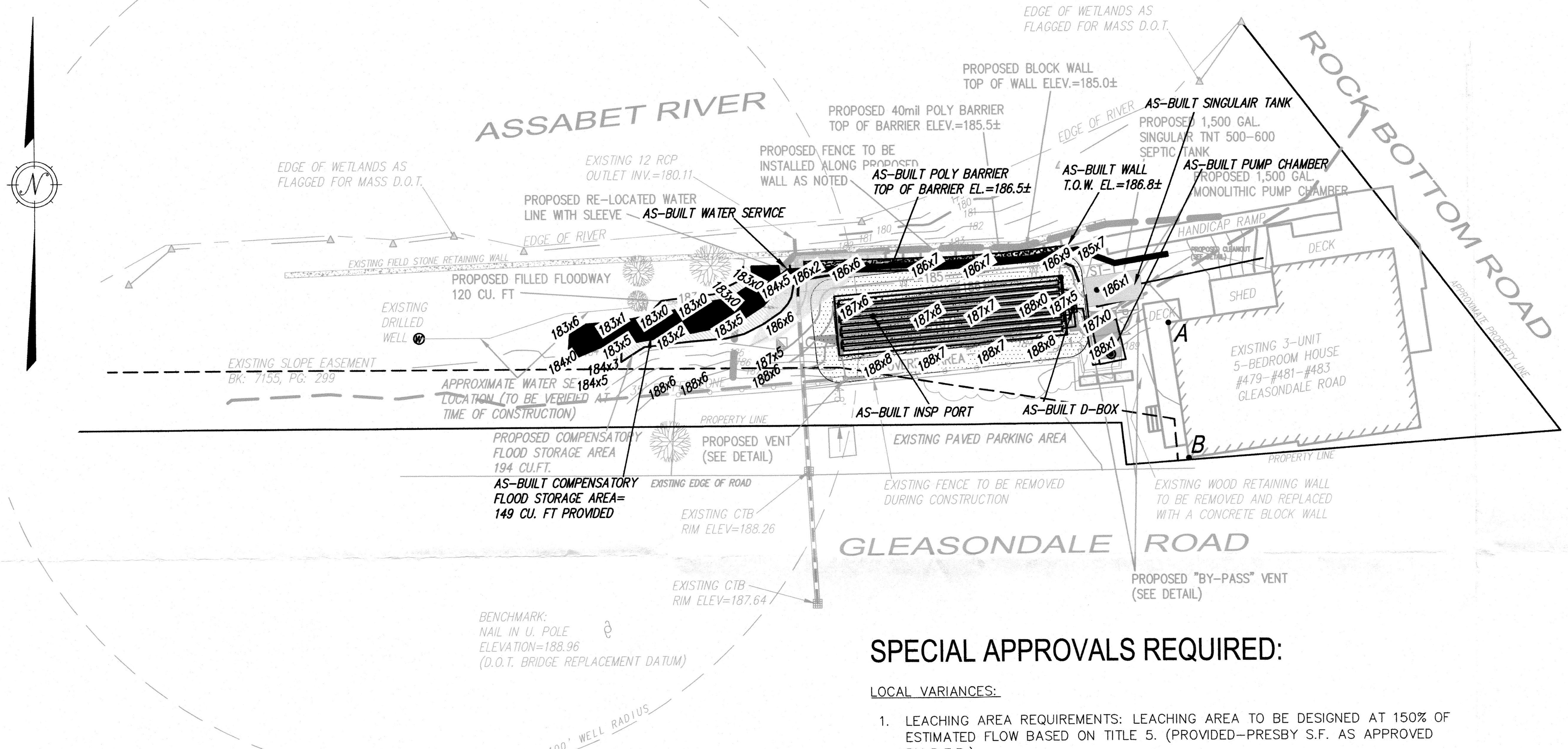

CALCULATIONS:

HYDRAULIC LOADING:
FIVE (5) BEDROOMS AT 110 GALLONS PER DAY PER BEDROOM = 550 GALLONS PER DAY.

SEPTIC TANK SIZE:
AVERAGE DAILY FLOW = 550 G.P.D. X 200% = 1,100 GALLONS (MINIMUM STORAGE)
SEPTIC TANK PROVIDED = 1,500 GALLON, SINGULAIR TNT 500-600 TREATMENT TANK.

PRIMARY LEACHING AREA (PRESBY ENVIRONMENTAL, INC.):
DESIGN PERCOLATION RATE = 3 M/I (SOIL CLASS I)
SLOPE ACROSS SYSTEM = 10%
LINEAL FOOTAGE REQUIRED = 350 L.F. (TABLE A – DESIGN REFERENCE GUIDE-REV. SEPT. 2019)
LINEAL FOOTAGE PROVIDED = 400 L.F. (8 – 50' LINES)
MINIMUM CENTER TO CENTER SPACING REQUIRED = 1.5 FEET
CENTER TO CENTER SPACING PROVIDED = 1.5 FEET
MINIMUM SAND BED REQUIRED = 446 S.F. (TABLE D – DESIGN REFERENCE GUIDE-REV. SEPT 2019)
SAND BED PROVIDED = 702 S.F. (52'x13.5')

NORWECO-SINGLAIR #TNT 500-600 WASTEWATER TREATMENT SYSTEM TANK
AS APPROVED BY D.E.P. ON JULY. 8, 2013
TRANSMITTAL #W059246

SCHEDULE OF ELEVATIONS:

SYSTEM ELEVATIONS:	SYSTEM ELEVATIONS:	PIPE DATA:	PIPE DATA:
TOP EL. OF FOUNDATION WALL= 189.6±*		PIPE 1 GRAVITY SEWER 4" PVC (SCH. 40) L= 13.1' S= 0.02	L= 29.81' S= 0.0496
INV. EL. AT FOUNDATION WALL= 184.90±* (SEE REPAIR NOTES)	185.69		
SEPTIC TANK (ST-1) – H-10 4" INV. (IN)= 184.63* (SEE REPAIR NOTES) 4" INV. (OUT)= 184.38	184.21 183.94	PIPE 2 GRAVITY SEWER 4" PVC (SCH. 40) L= 1.7' S= 0.10	L= 9.6' S= 0.0177
PUMP CHAMBER (PC-1) 4" INV. (IN)= 184.21 2" INV. (OUT)= 183.96	183.77 184.07	PIPE 3 FORCE MAIN 2" PVC (SDR 21) L= 9.8'	L= 16.1'
DISTRIBUTION BOX (DB-1) 4" INV. (IN)= 185.71 4" INV. (OUT)= 185.54	185.73 185.56		

PRIMARY PRESBY ELEVATIONS:

LINE NO.	EL. INV. BEG OF 4" PVC:	EL. INV. OF PRESBY PIPE:	EL. OF BOT. OF SAND BED:
P1	185.37	184.78	184.28
P2	185.37	184.78	184.28
P3	185.37	184.78	184.28
P4	185.37	184.78	184.28
P5	185.37	184.78	184.28
P6	185.37	184.78	184.28
P7	185.37	184.78	184.28
P8	185.37	184.78	184.28

AS-BUILT PRESBY ELEVATIONS:

LINE NO.	EL. INV. BEG OF 4" PVC:	EL. INV. OF OF PRESBY PIPE:
P1	185.33	184.75
P2	185.33	184.75
P3	185.32	184.74
P4	185.35	184.77
P5	185.35	184.77
P6	185.34	184.76
P7	185.33	184.75
P8	185.33	184.75

DIG SAFE 1-888-344-7233

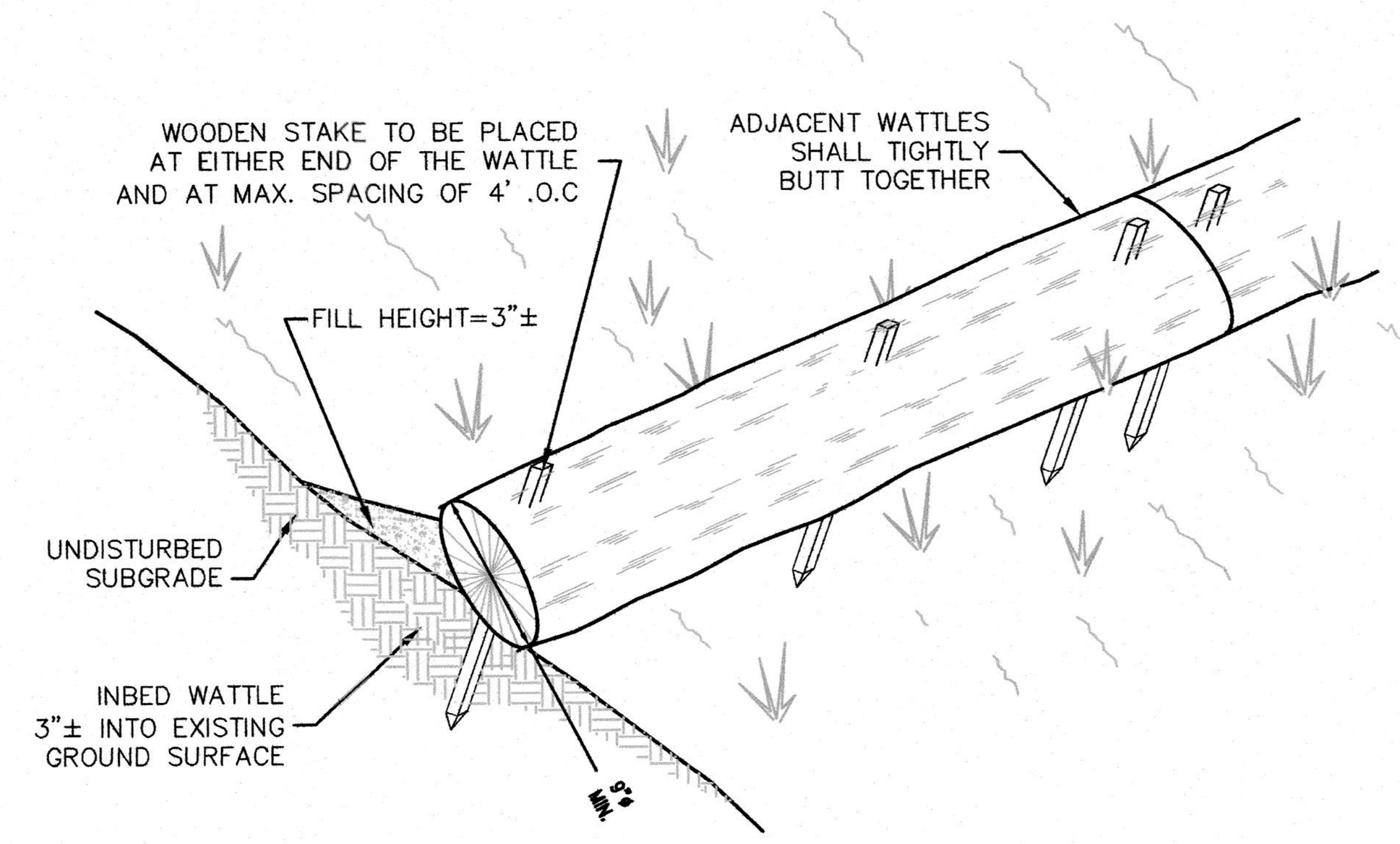

STRAW WATTLE

NOT TO SCALE

SPECIAL APPROVALS REQUIRED:

LOCAL VARIANCES:

1. LEACHING AREA REQUIREMENTS: LEACHING AREA TO BE DESIGNED AT 150% OF ESTIMATED FLOW BASED ON TITLE 5. (PROVIDED–PRESBY S.F. AS APPROVED BY D.E.P.).
2. SEPTIC SYSTEM SHALL BE NO CLOSER THAN 100' TO A WETLAND OR WATER BODY. (PROPOSED–17')
3. NO REPLACEMENT SYSTEM SHALL BE LOCATED IN AN AREA OF PERIODIC FLOODING OR WITHIN 50' OF SUCH AN AREA AND AT AN ELEVATION LESS THAN THE FLOOD PLAIN. (PROVIDED–BOTTOM OF PRESBY SAND AT ELEV. 184.28)

TITLE V VARIANCES:
15.212–DEPTH TO GROUNDWATER: THE MINIMUM VERTICAL DISTANCE FROM GROUNDWATER TO THE PROPOSED BOTTOM OF THE S.A.S SHALL BE 5' IN 2 MPI SOILS. (PROVIDED–4').

TITLE V LOCAL UPGRADE APPROVALS:

15.405(1)(e): REDUCTION OF SYSTEM LOCATION SETBACKS FROM BORDERING VEGETATIVE WETLANDS. (PROVIDED–17').
15.405(1)(f): REDUCTION OF SYSTEM LOCATION SETBACKS FROM A SUBSURFACE DRAIN. (PROVIDED–7').
15.405(1)(g): REDUCTION OF SYSTEM LOCATION SETBACKS FROM WATER SUPPLY LINES (PROVIDED–5' WITH SLEEVE)
15.405(1)(g): REDUCTION OF SYSTEM LOCATION SETBACKS FROM WATER SUPPLY WELLS, BUT NOT WITHIN 50 FEET. (PROVIDED–94')
15.405(1)(k): AT LEAST ONE DEEP HOLE HAS BEEN PROVIDED IN THE DISPOSAL AREA AND ADEQUATELY CHARACTERIZES THE SOILS FOR THE PURPOSE OF DESIGNING THE S.A.S.

GENERAL NOTES:

1. TOPOGRAPHIC INFORMATION IS THE RESULT OF AN ON-THE-GROUND SURVEY PERFORMED BY DILLIS & ROY CIVIL DESIGN GROUP, INC. ELEVATIONS REFER TO AN ASSUMED DATUM (SEE BENCH MARK LOCATED ON PLOT PLAN).
2. PROPERTY LINE INFORMATION TAKEN FROM RECORDED PLAN ON FILE WITH THE MIDDLESEX REGISTRY OF DEEDS. PLAN BOOK: 1944 PLAN: 453
3. PROPERTY LINES SHALL BE DETERMINED PRIOR TO CONSTRUCTION OR INSTALLATION OF ANY OF THE PROPOSED IMPROVEMENTS HEREON.
4. PERCOLATION TESTS PERFORMED IN ACCORDANCE WITH 310 CMR (TITLE 5) REGULATIONS 15.104 AND 15.105.
5. ANY DEVIATIONS FROM THE DESIGN PLAN MUST BE APPROVED IN WRITING BY DILLIS & ROY CIVIL DESIGN GROUP, INC.
6. NO PERMANENT STRUCTURES MAY BE CONSTRUCTED OVER THE RESERVE LEACHING AREA.
7. THE BOARD OF HEALTH REQUIRES INSPECTION OF ALL CONSTRUCTION BY THE DESIGN ENGINEER OR BY AN AGENT OF THE BOARD OF HEALTH, AND THAT SUCH A PERSON CERTIFIES IN WRITING THAT ALL WORK HAS BEEN COMPLETED IN ACCORDANCE WITH THE TERMS OF THE PERMIT AND THE APPROVED PLANS.
8. FOR PROPER PERFORMANCE, A SEPTIC TANK SHOULD BE INSPECTED AT LEAST ONCE EVERY YEAR AND WHEN THE TOTAL DEPTH OF SCUM AND SOLIDS EXCEEDS ONE THIRD OF LIQUID DEPTH OF THE TANK, THE TANK SHOULD BE PUMPED.
9. THERE ARE NO POTABLE DRINKING WATER WELLS WITHIN 150 FEET OF THE PROPOSED SEWAGE DISPOSAL SYSTEM UNLESS OTHERWISE NOTED.
10. THIS DESIGN DOES NOT ACCOMMODATE A GARBAGE DISPOSAL.
11. CONSTRUCTION WITHIN 100 FEET OF A WETLAND RESOURCE AREA AS DEFINED IN THE MASSACHUSETTS WETLAND PROTECTION ACT AND REGULATIONS (310 CMR 10.00) SHALL NOT BE PERFORMED UNTIL AN ORDER OF CONDITIONS OR NEGATIVE DETERMINATION OF APPLICABILITY HAS BEEN OBTAINED FROM THE LOCAL CONSERVATION COMMISSION.
12. EXISTING UTILITIES SHOWN ON THIS PLAN WERE COMPILED FROM FIELD MEASUREMENT AND RECORD PLANS. THE UTILITIES SHOWN ON THIS PLAN ARE FOR REFERENCE ONLY AND SHOULD NOT BE ASSUMED TO BE CORRECT NOR SHOULD IT BE ASSUMED THAT THE UTILITIES SHOWN ARE THE ONLY UTILITIES LOCATED ON OR NEAR THE SITE. THE CONTRACTOR SHALL CALL DIG SAFE 1-888-DIG-SAFE PRIOR TO CONSTRUCTION IN ACCORDANCE WITH STATE LAWS.
13. A NOTICE OF THE EXISTENCE OF THIS ALTERNATIVE SYSTEM SHALL BE RECORDED AT THE REGISTRY OF DEEDS IN THE CHAIN OF TITLE TO THE PROPERTY.
14. THE OWNER SHALL BE RESPONSIBLE FOR THE APPLICABLE PROVISIONS SET FORTH IN 310 CMR 15.287.
15. THIS PLAN HAS BEEN PREPARED TO DETAIL THE CONSTRUCTION REQUIREMENTS FOR A SUBSURFACE SEWAGE DISPOSAL SYSTEM ONLY. THIS PLAN SHALL NOT BE UTILIZED FOR ANY OTHER PURPOSE.

CONSTRUCTION NOTES:

1. CONTACT DESIGN ENGINEER PRIOR TO SYSTEM INSTALLATION. DESIGN ENGINEER MUST BE ON SITE ONCE TOPSOIL AND ORGANIC MATERIAL IS REMOVED AND PRIOR TO PLACEMENT OF ANY SAND OR FILL.
2. SYSTEM TO BE INSTALLED IN ACCORDANCE WITH PRODUCT DESIGN AND INSTALLATION MANUAL, AND STATE AND LOCAL REGULATIONS. FOR PRODUCT INFORMATION OR THE NEAREST DEALER CONTACT PRESBY ENVIRONMENTAL, INC. 143 AIRPORT ROAD, WHITEFIELD, NH 03598 – PHONE 1-800-473-5298 – WWW.PRESBYECO.COM
3. MINIMUM OF 6" OF MEDIUM TO COARSE SAND MEETING THE REQUIREMENTS OF ASTM C-33, WITH LESS THAN 2% PASSING A # 200 SIEVE REQUIRED AROUND CIRCUMFERENCE OF ENVIRO-SEPTIC PIPES. (SEE DESIGN AND INSTALLATION MANUAL FOR COMPLETE SAND AND FILL SPECIFICATIONS.)
4. THE SYSTEM INSTALLER SHALL PROVIDE THE SYSTEM OWNER AND LOCAL APPROVING AUTHORITY WITH A BILL OF LADING CERTIFYING THE SYSTEM SAND FILL MEETS ASTM C-33.
5. SYSTEM SHALL NOT BE INSTALLED ON FROZEN GROUND OR LEFT UNCOVERED FOR EXTENDED PERIODS OF TIME.
6. FINISH GRADING SHALL BE DONE IN ACCORDANCE WITH THE PLOT PLAN. ALL DISTURBED AREAS SHALL BE COVERED WITH A MINIMUM OF 4" OF LOAM AND SEEDED WITH A NATIVE GRASS MIXTURE.
7. BACKFILL OVER THE SOIL ABSORPTION SYSTEM, SEPTIC TANK AND DISTRIBUTION BOX SHALL BE A MINIMUM OF 9 INCHES EXCLUDING TOPSOIL, PLACED IN LIFTS AND SUFFICIENTLY COMPACTED TOP PREVENT DEPRESSIONS DUE TO SETTLING. BACKFILL OVER THE SOIL ABSORPTION SYSTEM SHALL BE FREE OF STONES AND BOULDERS GREATER THAN 6 INCHES IN SIZE.
8. THE BUILDING SEWER SHALL BE LAID ON A COMPACTED FIRM BASE.
9. ALL PIPING SHALL BE MINIMUM OF SCHEDULE 40 UNLESS OTHERWISE NOTED.
10. ALL PIPE JOINTS AND CONNECTIONS TO SYSTEM COMPONENTS SHALL BE MECHANICALLY SOUND, WATER TIGHT AND PROTECTED AGAINST DAMAGE BY ROOTS.
11. ALL BUILDING SEWERS SHALL BE CONSTRUCTED IN ACCORDANCE WITH THE STATE PLUMBING CODE 248 CMR 2.00.
12. OUTLET DISTRIBUTION LINE FROM THE D-BOX TO THE FIRST LINE SHALL BE LAID AT A MINIMUM SLOPE OF 2.0%.
13. FINAL COVER OVER THE SYSTEM SHALL BE GRADED TO REDUCE INFILTRATION OF SURFACE WATER AND MINIMIZE EROSION. FINISH GRADE SHALL HAVE A MINIMUM SLOPE OF 2%.
14. EFFLUENT DISTRIBUTION LINES SHALL BE LAID LEVEL
15. FILL MATERIAL FOR SYSTEMS CONSTRUCTED IN FILL SHALL CONSIST OF SELECT ON-SITE OR IMPORTED SOILS MATERIAL THAT MEET THE MINIMUM REQUIREMENTS STATED IN 310 CMR 15.255(3).
16. WHERE FILL IS REQUIRED TO REPLACE UNSUITABLE OF IMPERMEABLE SOILS, THE EXCAVATION OF THE UNSUITABLE MATERIAL SHALL EXTEND A MINIMUM OF 5 FEET LATERALLY IN ALL DIRECTIONS BEYOND THE OUTER PERIMETER OF THE SOIL ABSORPTION SYSTEM TO THE DEPTH OF 3 INCHES INTO THE NATURALLY OCCURRING PERVIOUS MATERIAL.
17. THE BOTTOM SURFACE OF THE EXCAVATION SHALL BE SCARIFIED AND RELATIVELY DRY. FILL SHALL NOT BE PLACED DURING RAIN OR SNOW STORMS. IF THE WATER TABLE ELEVATION IS ABOVE THE ELEVATION OF THE BOTTOM OF THE EXCAVATION, THE EXCAVATION SHALL BE DEWATERED.
18. SUBSURFACE COMPONENTS OF A SYSTEM SHALL NOT BE BACKFILLED OR OTHERWISE CONCEALED FROM VIEW UNTIL A FINAL INSPECTION HAS BEEN CONDUCTED BY THE APPROVING AUTHORITY AND PERMISSION HAS BEEN GRANTED BY THE APPROVING AUTHORITY TO BACKFILL THE SYSTEM. THE DESIGNER SHALL INSPECT THE CONSTRUCTION AFTER THE INITIAL EXCAVATION, PRIOR TO BACKFILLING, AND DURING BACKFILLING. IN ADDITION, THE FINAL INSPECTION OF THE SYSTEM SHALL BE CONDUCTED BY THE APPROVING AUTHORITY, THE SYSTEM INSTALLER AND THE DESIGNER PRIOR TO THE ISSUANCE OF A CERTIFICATE OF COMPLIANCE PURSUANT TO 310 CMR 15.021(3). ANY COMPONENT OF THE SYSTEM WHICH HAS BEEN COVERED WITHOUT SUCH PERMISSION SHALL BE UNCOVERED UPON THE REQUEST OF THE APPROVING AUTHORITY OR THE (DEP).
19. ALL SYSTEM COMPONENTS SHALL BE MARKED WITH MAGNETIC MARKING TAPE OR A COMPARABLE MEANS IN ORDER TO LOCATE THEM ONCE BURIED.
20. ALL SOIL ABSORPTION SYSTEMS SHALL HAVE A MINIMUM OF ONE (1) INSPECTION PORT CONSISTING OF A PERFORATED FOUR (4) INCH PIPE PLACED VERTICALLY TO THE NATURALLY OCCURRING SOIL OR SAND FILL BELOW THE SYSTEM SAND. THE PIPE SHALL BE CAPPED WITH A SCREW TYPE CAP AND ACCESSIBLE TO WITHIN THREE (3) INCHES OF FINISH GRADE. (SEE DETAIL)

REPAIR NOTES:

1. CONTRACTOR TO VERIFY ELEVATION (*) PRIOR TO THE START OF CONSTRUCTION AND REPORT TO ENGINEER ANY VARIATIONS IN ELEVATIONS TO THOSE SHOWN ON THIS PLAN.
2. EXISTING SYSTEM MAY BE ENCOUNTERED DURING THE INSTALLATION OF NEW SOIL ABSORPTION SYSTEM. (S.A.S.). REMOVAL, DISPOSAL AND UTILIZATION OF MATERIAL SHALL BE IN ACCORDANCE WITH THE TOWN OF STOW'S BOARD OF HEALTH RULES AND REGULATIONS.
3. EXISTING SEPTIC TANK TO BE PUMPED, CRUSHED AND BACKFILLED WITH CLEAN GRANULAR MATERIAL AND/OR REMOVED IN ACCORDANCE WITH THE TOWN OF STOW'S BOARD OF HEALTH RULES AND REGULATIONS AND A NEW 1,500 GALLON SEPTIC SHALL BE INSTALLED.

SOIL TEST DATA

NAME OF APPROVING AUTHORITY: STOW BOARD OF HEALTH, KALENE GENDRON, NABOH AGENT
NAME OF SOIL EVALUATOR: DILLIS & ROY CIVIL DESIGN GROUP, WILLIAM J. "JACK" MALONEY, JR. (SE-13704)

IN-SEASON GROUND WATER TESTING – (IF REQ'D) / PERCOLATION TEST DATA

TEST PIT NO.	DATE	SURFACE ELEVATION	DEPTH TO OBSERVED GROUNDWATER	G.WATER ELEVATION	TEST PIT NO.	DATE	BOTTOM OF TEST HOLE: DEPTH FROM SURFACE	BOTTOM OF TEST HOLE: SURFACE ELEVATION	RATE: MINUTES PER INCH
					PA	3/25/2021	43"	184.0±	2 M/I

SOIL CLASSIFICATION: MERRIMAC FINE SANDY LOAM
GEOLOGICAL MATERIAL: PROGLACIAL OUTWASH
LAND FORM: OUTWASH TERRACE
SOIL LIMITATIONS: NONE
GENERAL NOTES: 254-B

DEEP TEST PIT: 321-1
DATE OF TEST: 3/25/2021
REFUSAL AT: NONE OBSERVED
(SURFACE ELEV. = 184.0±)

DEPTH	HOR.	TEX.	COLOR	MOTT.	G.W.	OTHER
0-22"	A	S.L.	10YR 3/3	NONE	NONE	CRUMB, FRIABLE
22-92"	C	S/LS	10YR 5/4	44"	68"	S.A.B., FRIABLE

ESTIMATED SEASONAL HIGH GROUND WATER AT 44" (ELEVATION = 180.3±)

I CERTIFY THAT I AM CURRENTLY APPROVED BY THE DEPARTMENT OF ENVIRONMENTAL PROTECTION PURSUANT TO 310 CMR 15.017 TO CONDUCT SOIL EVALUATIONS AND THAT THE ABOVE ANALYSIS HAS BEEN PERFORMED BY ME CONSISTENT WITH THE REQUIRED TRAINING, EXPERTISE, AND EXPERIENCE DESCRIBED IN 310 CMR 15.017. I FURTHER CERTIFY THAT THE RESULTS OF MY SOIL EVALUATION, AS INDICATED ON THE ATTACHED SOIL EVALUATION FORM, ARE ACCURATE IN ACCORDANCE WITH 310 CMR 15.100 THROUGH 15.107

Jack Maloney

LICENSED SOIL EVALUATOR:
WILLIAM J. "JACK" MALONEY, JR (S.E.# 13704)

SYSTEM PROFILE

NOT TO SCALE

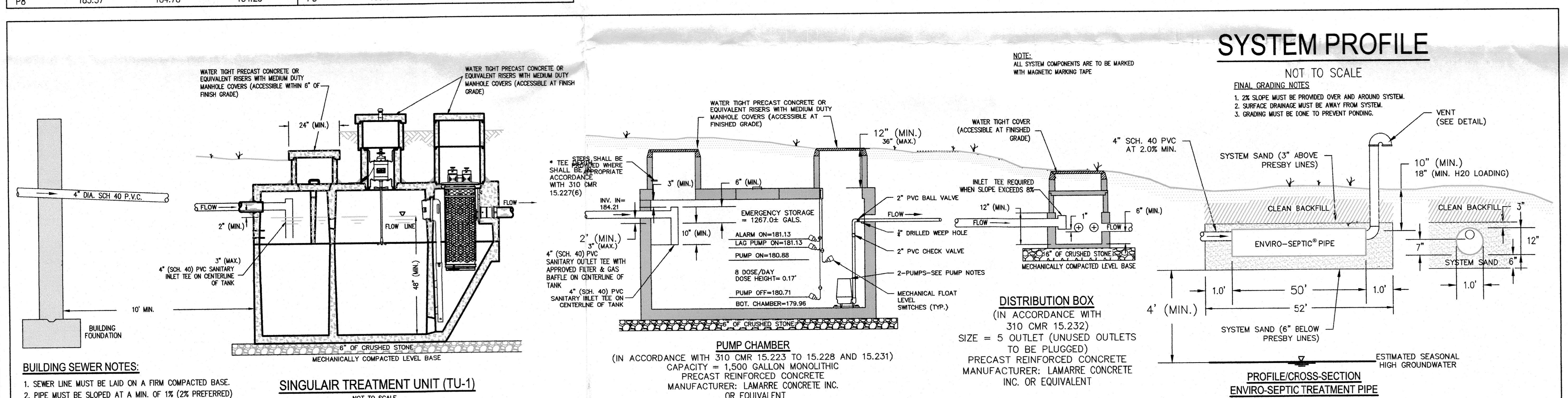

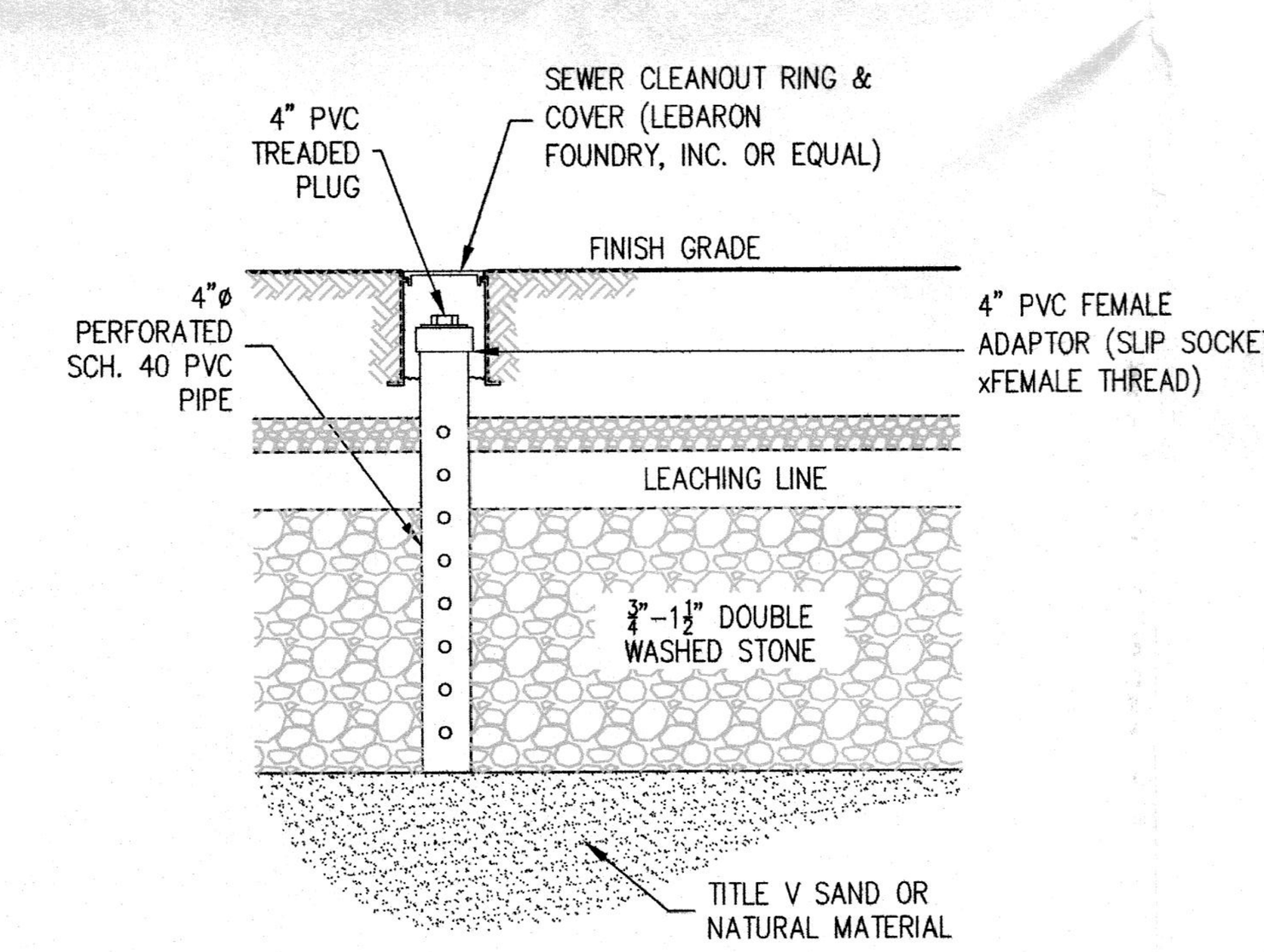

INSPECTION PORT DETAIL

NOT TO SCALE

LEGEND

DESCRIPTION	DRAWING ENTITY
DENOTES EXISTING CONTOUR (INDEX)	100
DENOTES EXISTING CONTOUR (INTERMEDIATE)	98
DENOTES PROPOSED CONTOUR (INDEX)	100
DENOTES PROPOSED CONTOUR (INTERMEDIATE)	98
DENOTES LIMIT OF EXCAVATION OF UNSUITABLE SOILS	5' EXC.
DENOTES PROPOSED SEWER LINE	S
DENOTES PROPOSED WATER LINE	W
DENOTES PROPOSED UNDERGROUND UTILITIES	
DENOTES PROPOSED BUILDING ENVELOPE	
DENOTES PROPOSED CONCRETE SEPTIC TANK	ST-1
DENOTES PROPOSED CONCRETE PUMP CHAMBER	PC-1
DENOTES PROPOSED CONCRETE DISTRIBUTION BOX	DB-1
DENOTES PROPOSED SEWER CLEANOUT	C.O.

PREPARED BY:
DILLIS & ROY CIVIL DESIGN GROUP
CIVIL ENGINEERS LAND SURVEYORS WETLAND CONSULTANTS
1 MAIN STREET, SUITE 1
LUNENBURG, MA 01462
PHONE: (978) 779-6091
www.dillisandroy.com

OWNER:
COHEN FAMILY REVOCABLE TRUST
479-483 GLEASONDALE ROAD
STOW, MASSACHUSETTS

APPLICANT:
COHEN FAMILY REVOCABLE TRUST
479-483 GLEASONDALE ROAD
STOW, MASSACHUSETTS

SCALE: 20 0 10 20 40 80
1 in. = 20 ft.

COPYRIGHT DILLIS & ROY CIVIL DESIGN GROUP, INC 2021

ENGINEER'S CERTIFICATE

I CERTIFY TO THE STOW BOARD OF HEALTH THAT, TO THE BEST OF MY KNOWLEDGE AND BELIEF, THE INDIVIDUAL SEWAGE DISPOSAL SYSTEM, AT THE ABOVE REFERENCED LOCATION, HAS BEEN INSTALLED WITHIN ACCEPTABLE TOLERANCES TO THE LINES AND GRADES SHOWN ON THE APPROVED PLAN AND THAT ANY CHANGES HAVE BEEN INCORPORATED INTO THE AS-BUILT PLAN SUBMITTED TO THE BOARD OF HEALTH.

THE DISPOSAL SYSTEM, AS INSTALLED, COMPLIES WITH THE MASSACHUSETTS ENVIRONMENTAL CODE, TITLE 5 AND, EXCEPT WHERE VARIANCES HAVE BEEN GRANTED, WITH THE STOW BOARD OF HEALTH REGULATIONS AS THEY PERTAIN TO HORIZONTAL LOCATION, PIPE SLOPES AND GRADES, AND MATERIALS OF CONSTRUCTION.

THE WALL AND BARRIER HAVE BEEN INSTALLED IN ACCORDANCE WITH THE APPROVED DESIGN PLAN.

THE SEWAGE DISPOSAL SYSTEM SHOWN HEREON HAS BEEN DESIGNED/INSTALLED IN ACCORDANCE WITH 310 CMR 15.00 (TITLE 5), MASSACHUSETTS DEPARTMENT OF ENVIRONMENTAL PROTECTION SYSTEM APPROVALS AND/OR CERTIFICATIONS AND THE MANUFACTURERS SYSTEM DESIGN GUIDANCE.

SDS STAKING: 4/5/2022 AS-BUILT INSPECTION: 4/13/2022 FINAL FILL INSPECTION: 4/22/2022

COMMONWEALTH OF MASSACHUSETTS GREGORY S. ROY CIVIL NO. 46070 REGISTERED PROFESSIONAL ENGINEER
4/25/22

DATE: 5/17/2021
DESIGN BY: WJM
DRAWN BY: WJM
CHECKED BY: GSR

SEWAGE DISPOSAL SYSTEM DESIGN

479-483 GLEASONDALE ROAD(M: U8, P: 6)
STOW, MASSACHUSETTS

NO.	DATE	DESCRIPTION	BY
2.	8/27/2021	REVISED PLAN AS PER CONCOM COMMENTS, 35' BUFFER ZONE	WJM
3.	9/9/2021	REVISED PLAN AS PER NABOH COMMENTS, I/A DATES, PROP. LINES, ETC.	WJM
4.	11/30/2021	REVISED PLAN FOR DUAL PUMPS AS PER 15.231(6)	WJM
5.	4/25/2022	ASBUILT INFORMATION ADDED	WJM

JOB NO. 6663
DRAWING NO. 6663-SDS
SHEET NO. 1 OF 1