







Town of Stow Planning Department

Town-Controlled Parcel, Potential Alternative Transmission Route

February 2, 2022

-  0 Great Road Parcel
-  South Side Lower Village
-  Heritage Lane Open Space
-  Parcel Boundaries
-  10-ft Countours



Sources: Town of Stow, MassGIS
Coordinate System:
NAD 1983 State Plane Massachusetts
Mainland FIPS 2001 (Meter)
Map Created: 2/2/2022 by M Ragan

