


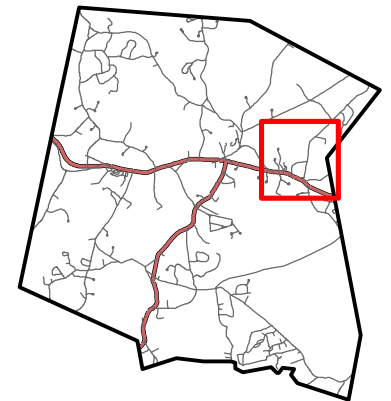




**Lower Village
Water Feasibility Study
- Study Area -**

April 8, 2022

-  Potential Supply Parcels
-  Business District
-  Parcel Boundaries



0 300 600 1,200
Feet

Sources: Town of Stow, MassGIS

Coordinate System:
NAD 1983 State Plane Massachusetts
Mainland FIPS 2001 (Meter)

Map Created: 4/8/2022 by M Ragan

