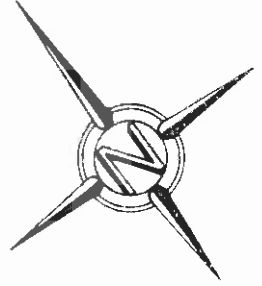
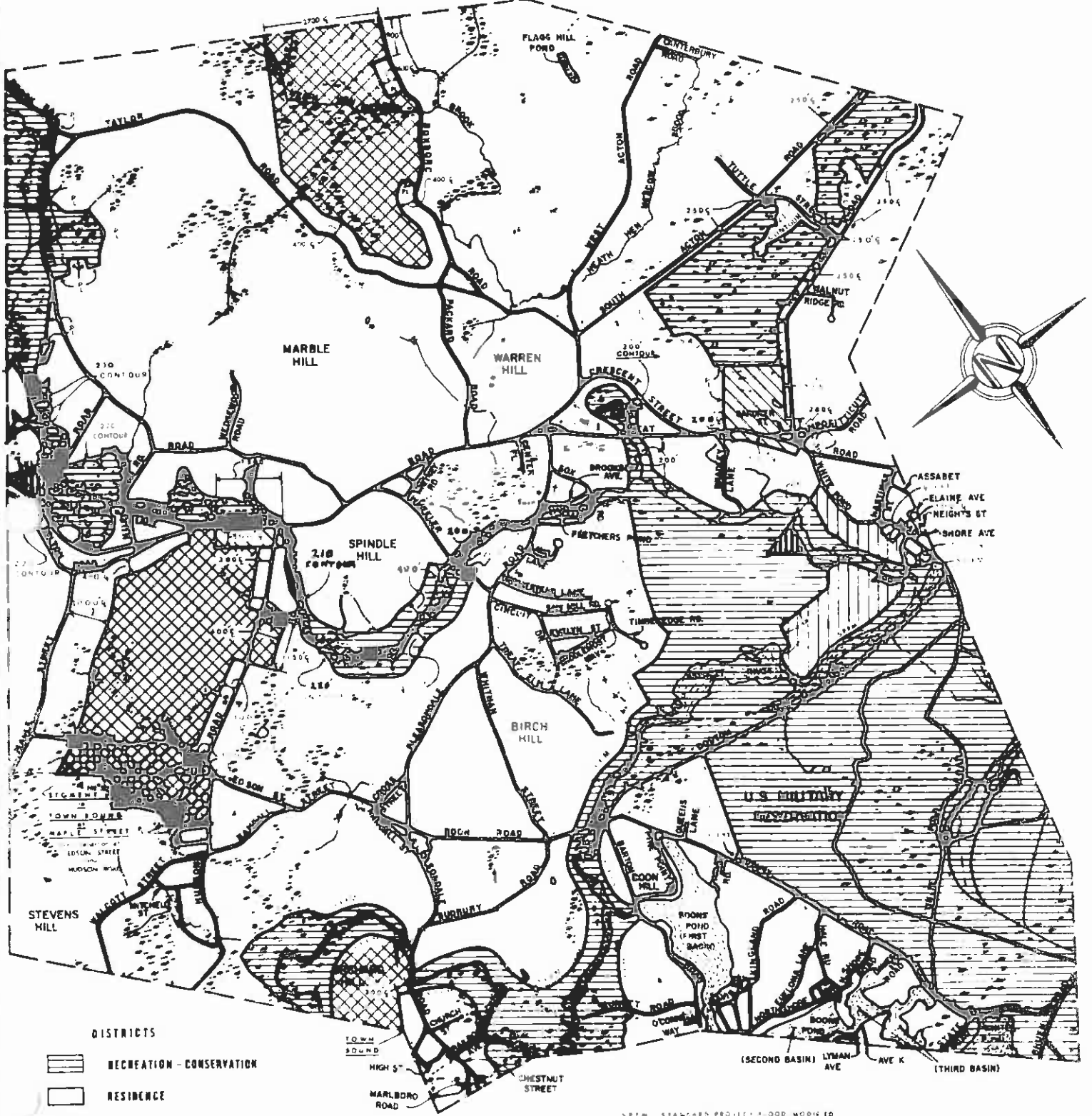
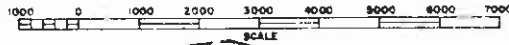


MAP OF THE TOWN OF STOW MASSACHUSETTS  
 PREPARED FOR THE STOW PLANNING BOARD  
 BY  
 THOMAS ASSOCIATES, COMMUNITY PLANNERS  
**DISTRICT ZONING**  
 Sept. 1972



- DISTRICTS**
- RECREATION - CONSERVATION
  - RESIDENCE
  - BUSINESS
  - COMMERCIAL
  - INDUSTRIAL

SPM STANDARD PROJECT FLOOD MODIFIED  
 S.A. SO. 1/230' AT ON L.H.E.  
 C CENTER LINE  
 P PROPERTY

BASED ON A MAP BY THE UNITED STATES DEPARTMENT OF INTERIOR GEOLOGICAL SURVEY

THE PREPARATION OF THIS MAP WAS FINANCED IN PART THROUGH AN URBAN PLANNING GRANT FROM THE HOUSING AND HOME FINANCE AGENCY UNDER THE PROVISIONS OF SECTION 701 OF THE HOUSING ACT OF 1954 AS AMENDED.