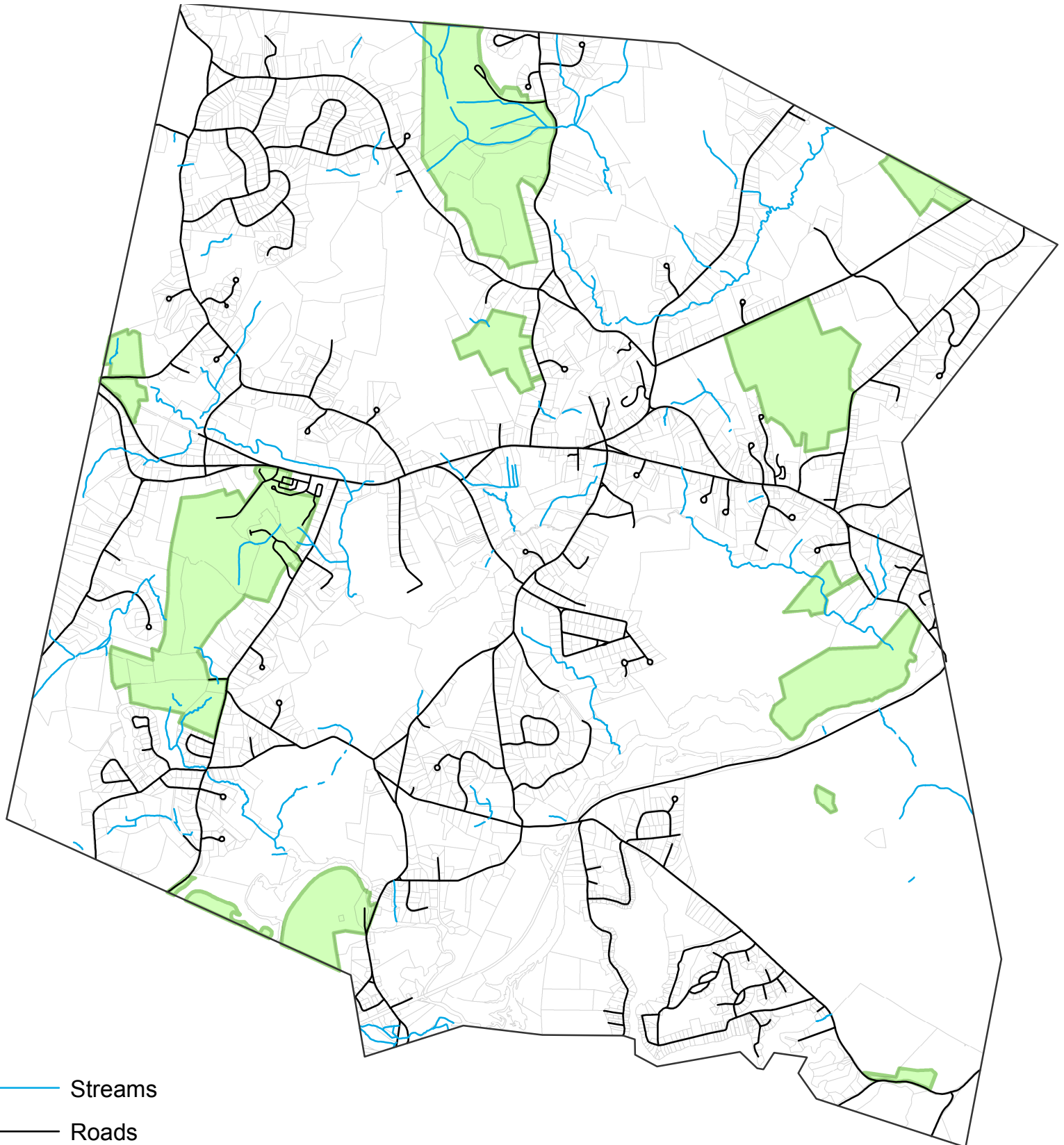








Town of Stow Overlay Districts

Wireless Service Facility Overlay District



-  Streams
-  Roads
-  Parcel Boundaries
-  Wireless Service Facility

0 1 Mile

Floodplain data developed by the Town of Stow MA.
Base map features provided by MassGIS.
Map produced 12/7/2015 by J.P. Kern
Updated on 11.30.015 by Jesse Steadman
J:\MAPS\Overlay Districts\Wireless Service Facility Overlay District.mxd