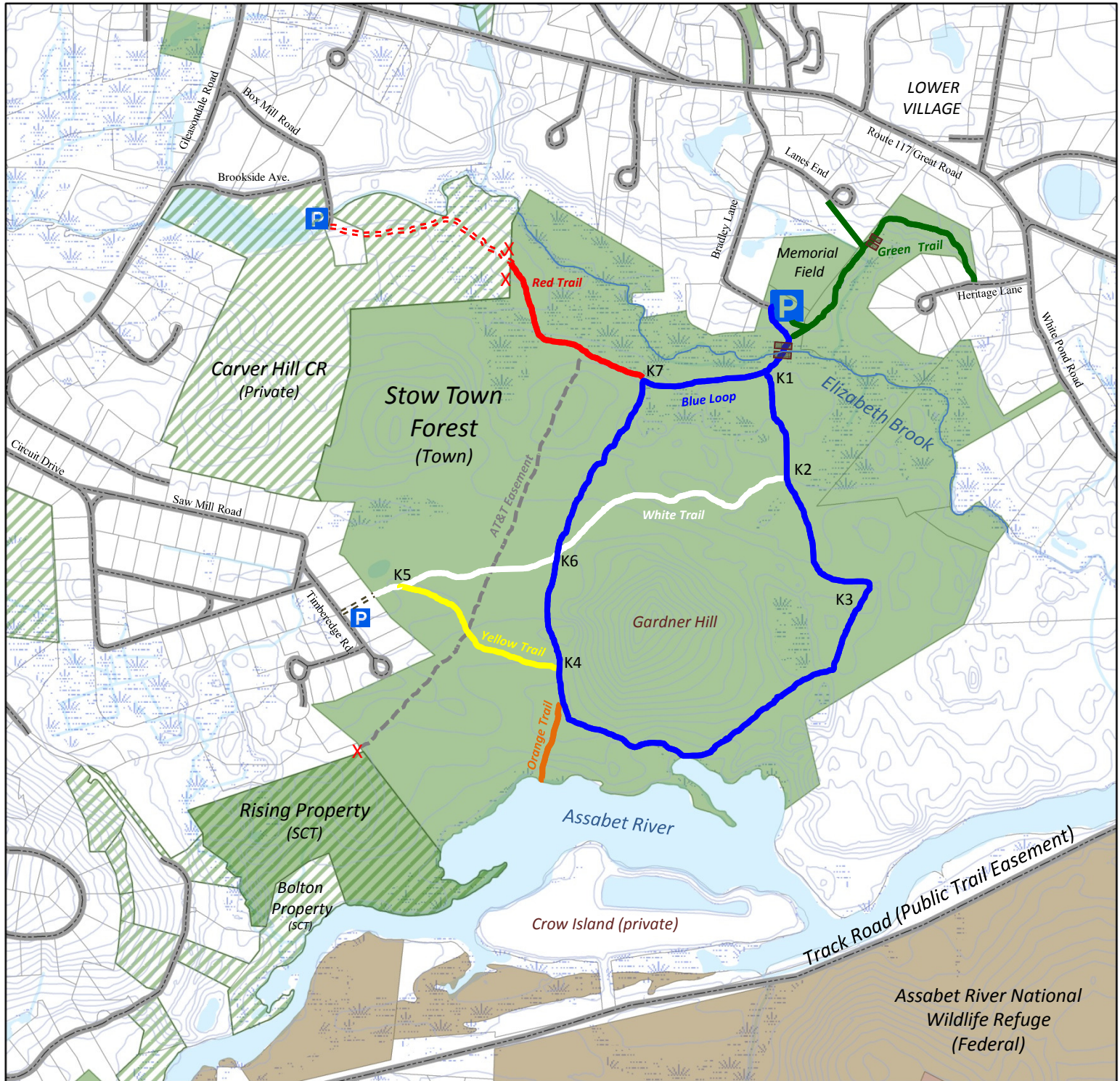


Stow Town Forest and Carver Hill Trail Map



The main Town Forest Parking Lot is located at the end of Bradley Lane. Limited parking is available on Box Mill Rd. and Timberedge Rd. Please respect neighbors.



NOTE: Bicycles and horses are restricted to the maintained and marked trails and easements shown on this map. Other trails on this property are informal and not maintained. Pedestrians may use at their own risk.

Conservation Restriction lands are private, please stay on trail easements.

0 0.125 0.25 0.5 Miles

Map by Stow Conservation Dept, 9/2018

Key

- P Parking Lot
- Conservation Land Trails (all solid colors)
- Trail Easement (all dashed colors)
- X Private/No Trail Access
-  Boardwalk/Bridge
-  Conservation Land
-  Private Land with Conservation Restrictions
- K Intersection Kiosks